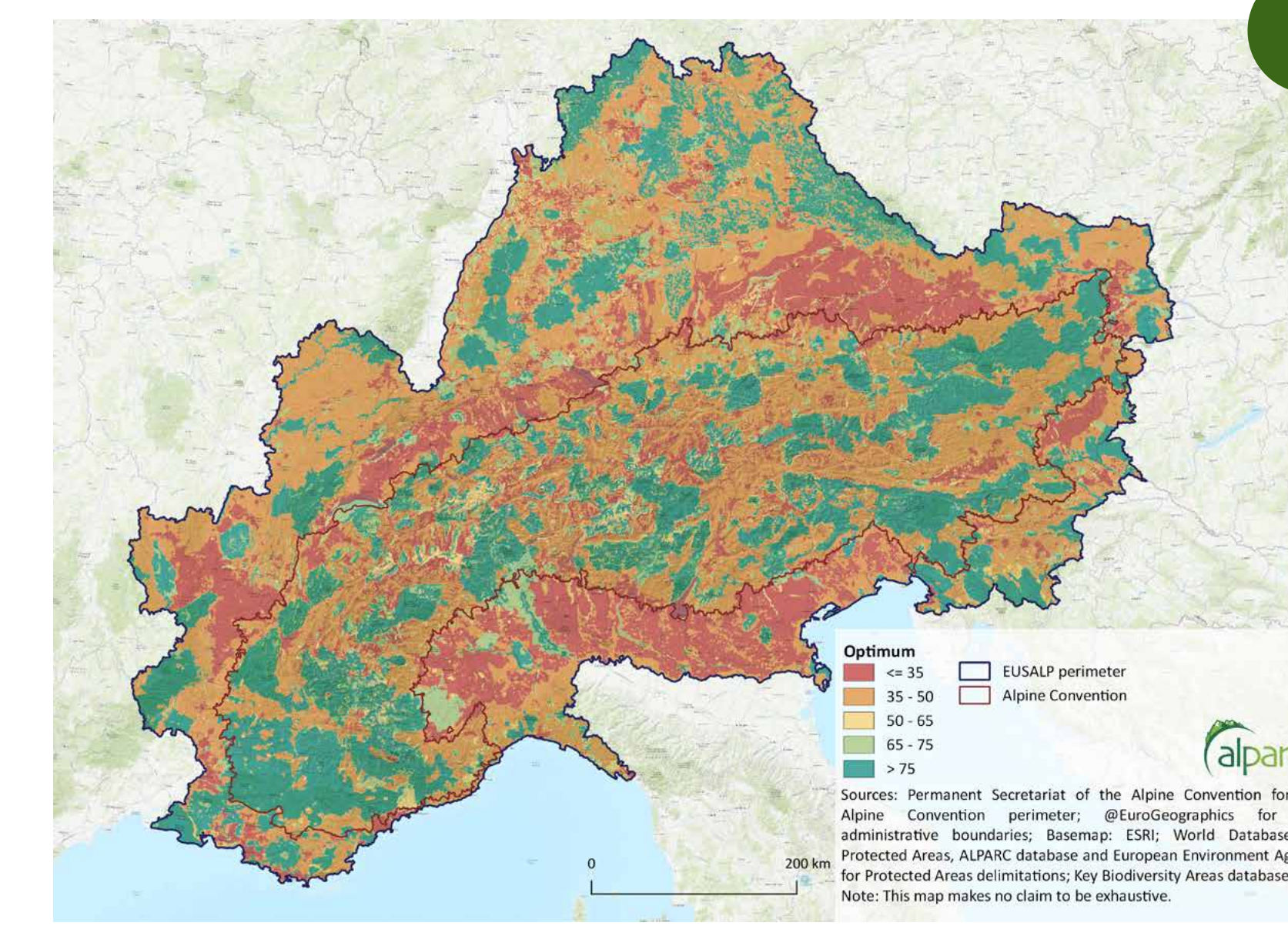
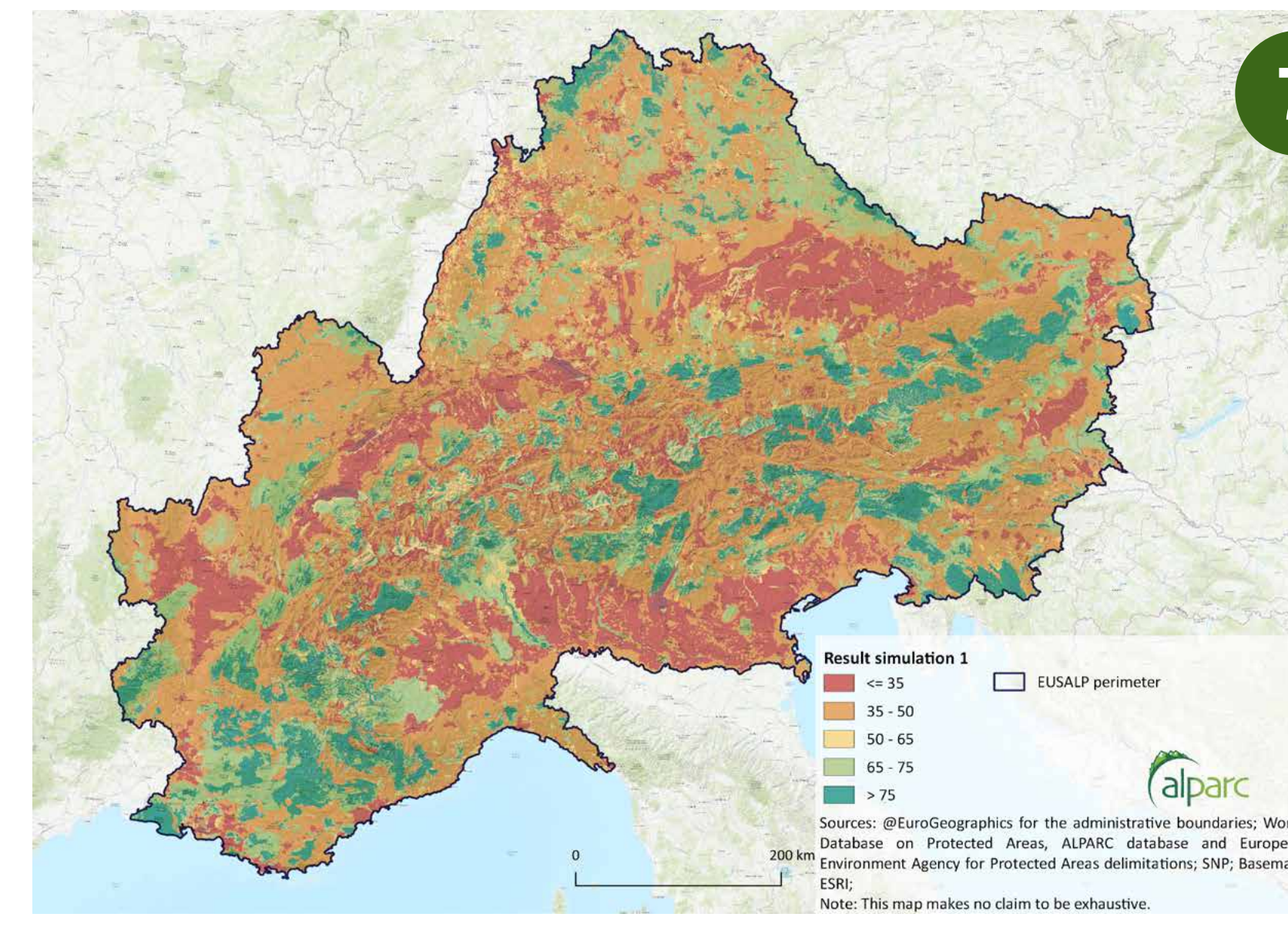
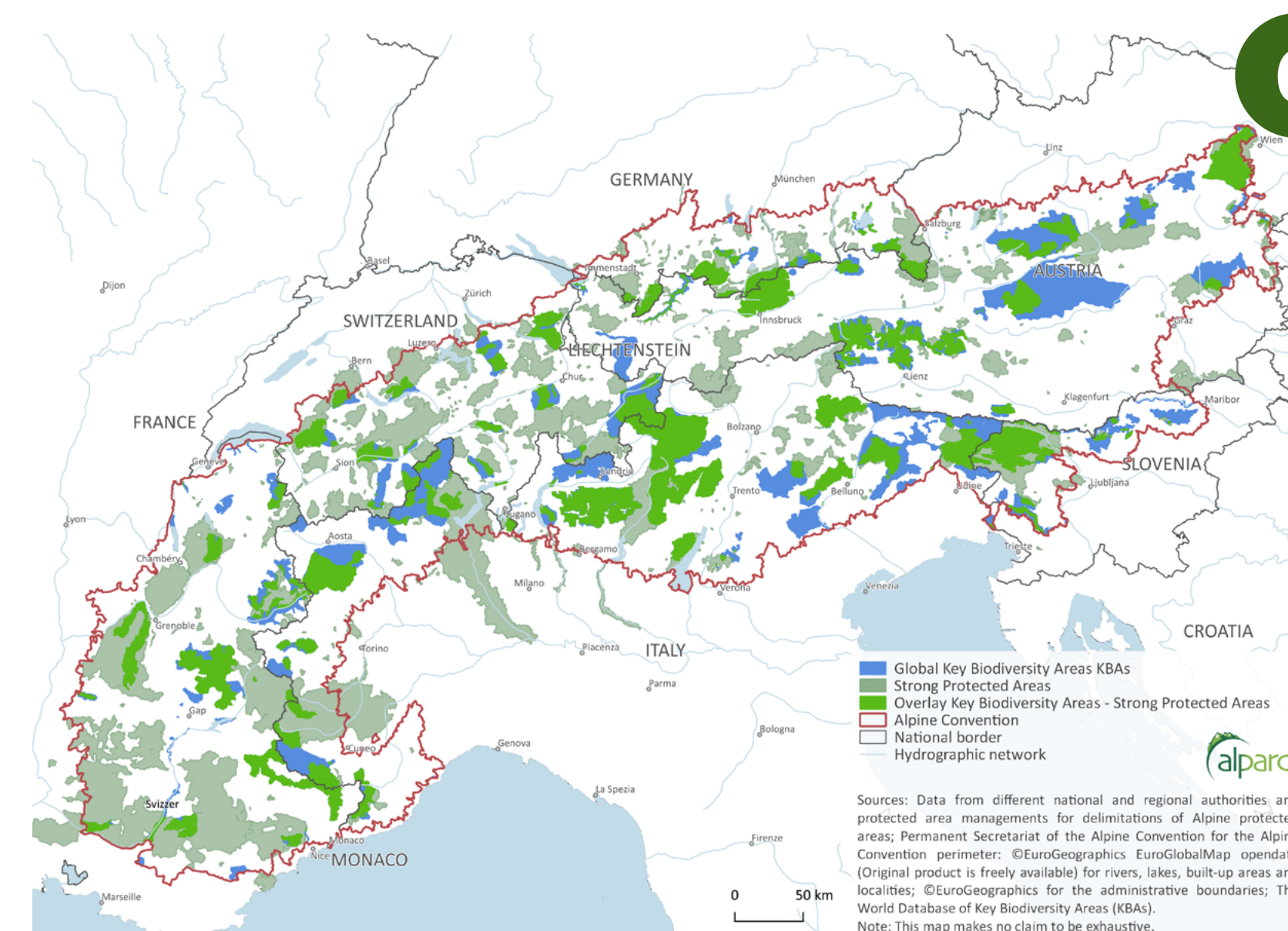
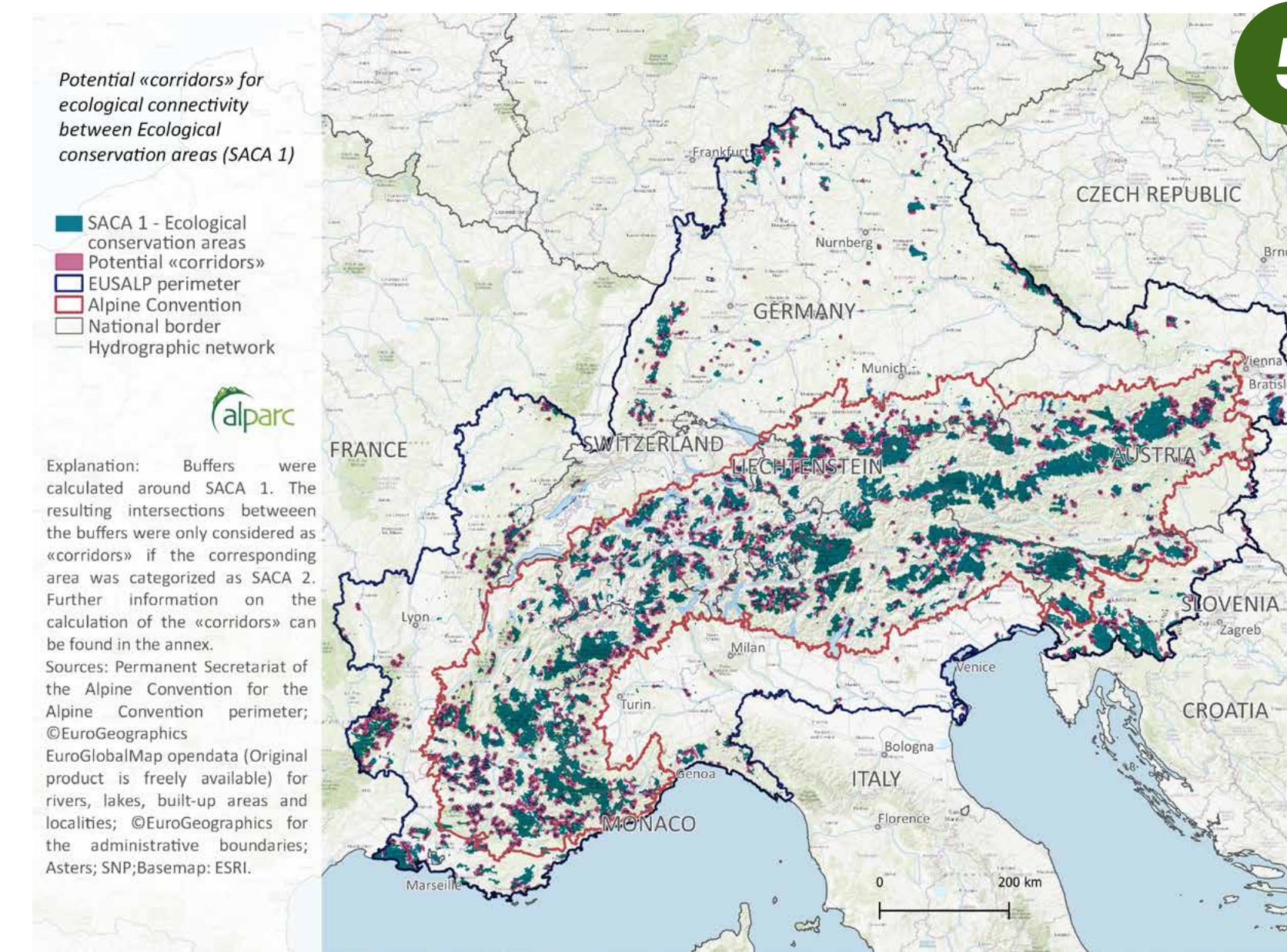
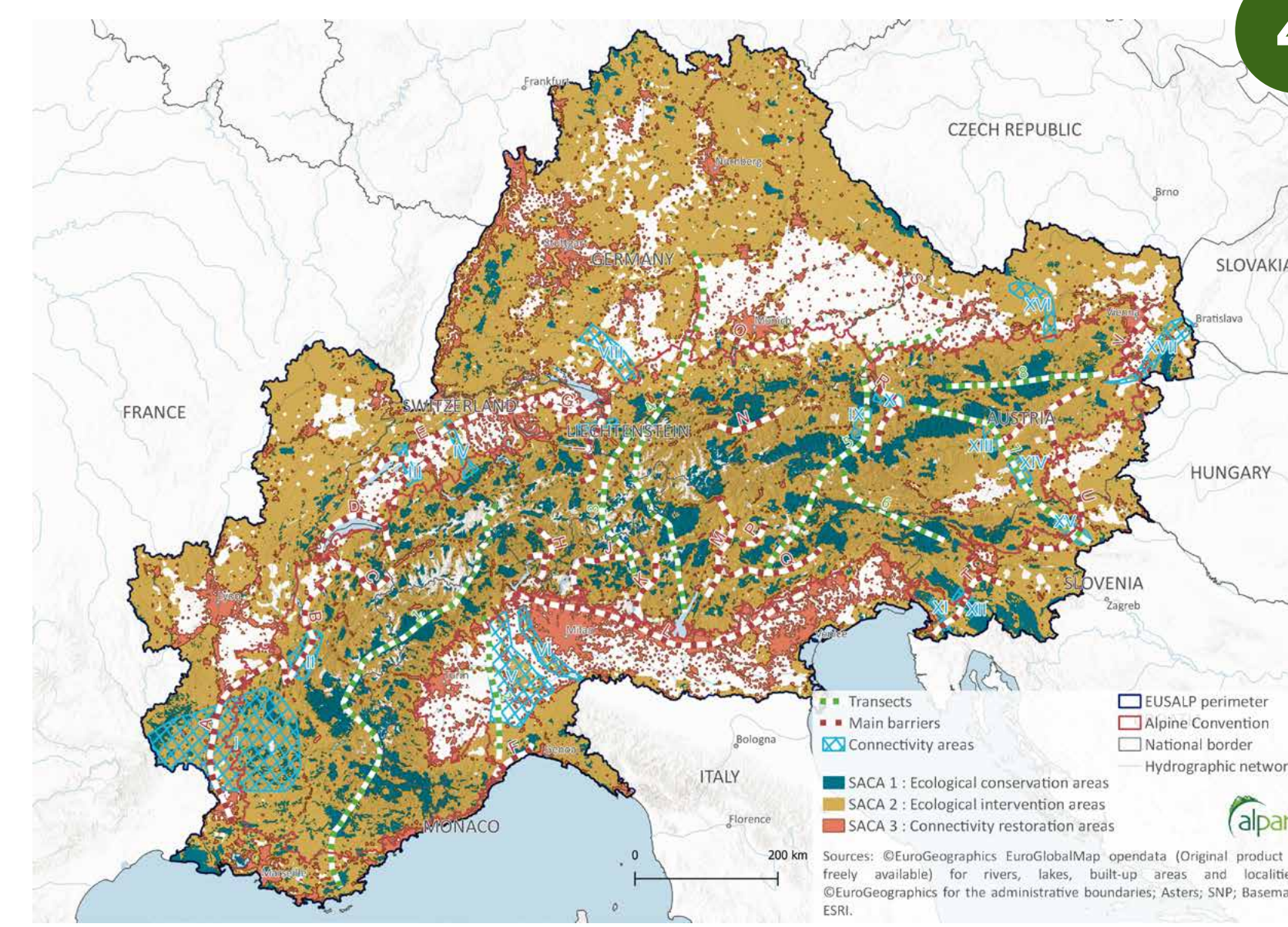
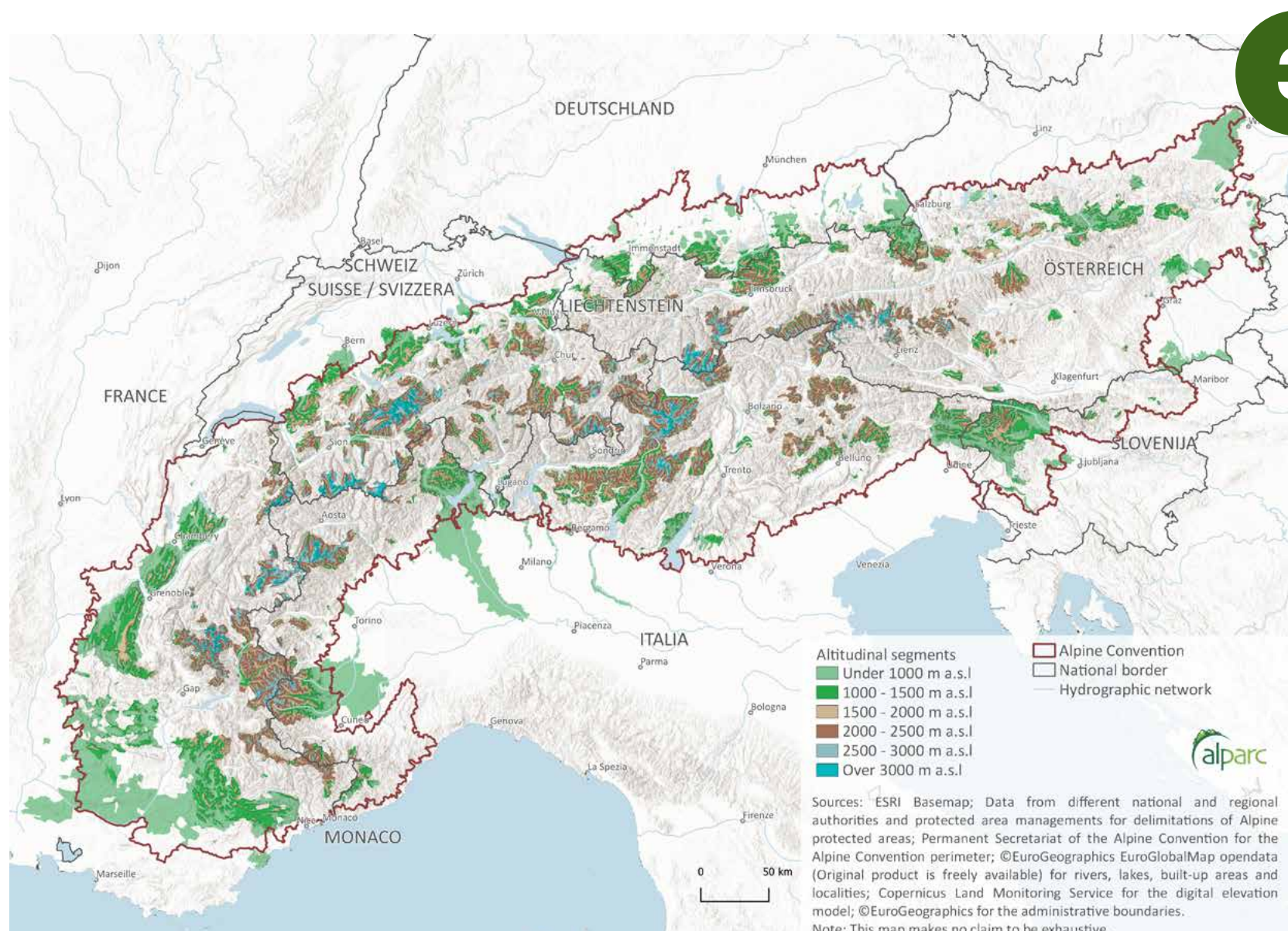
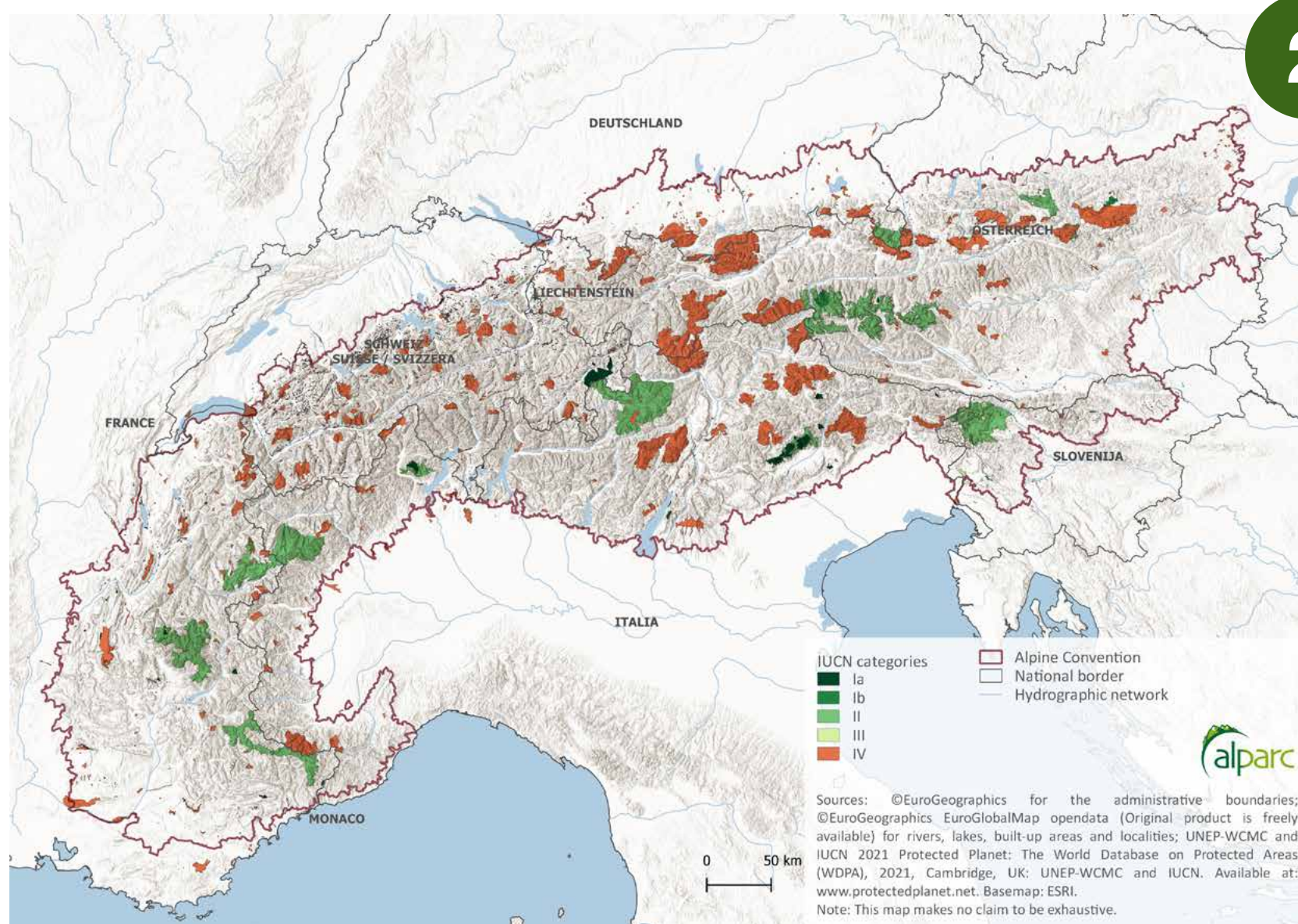
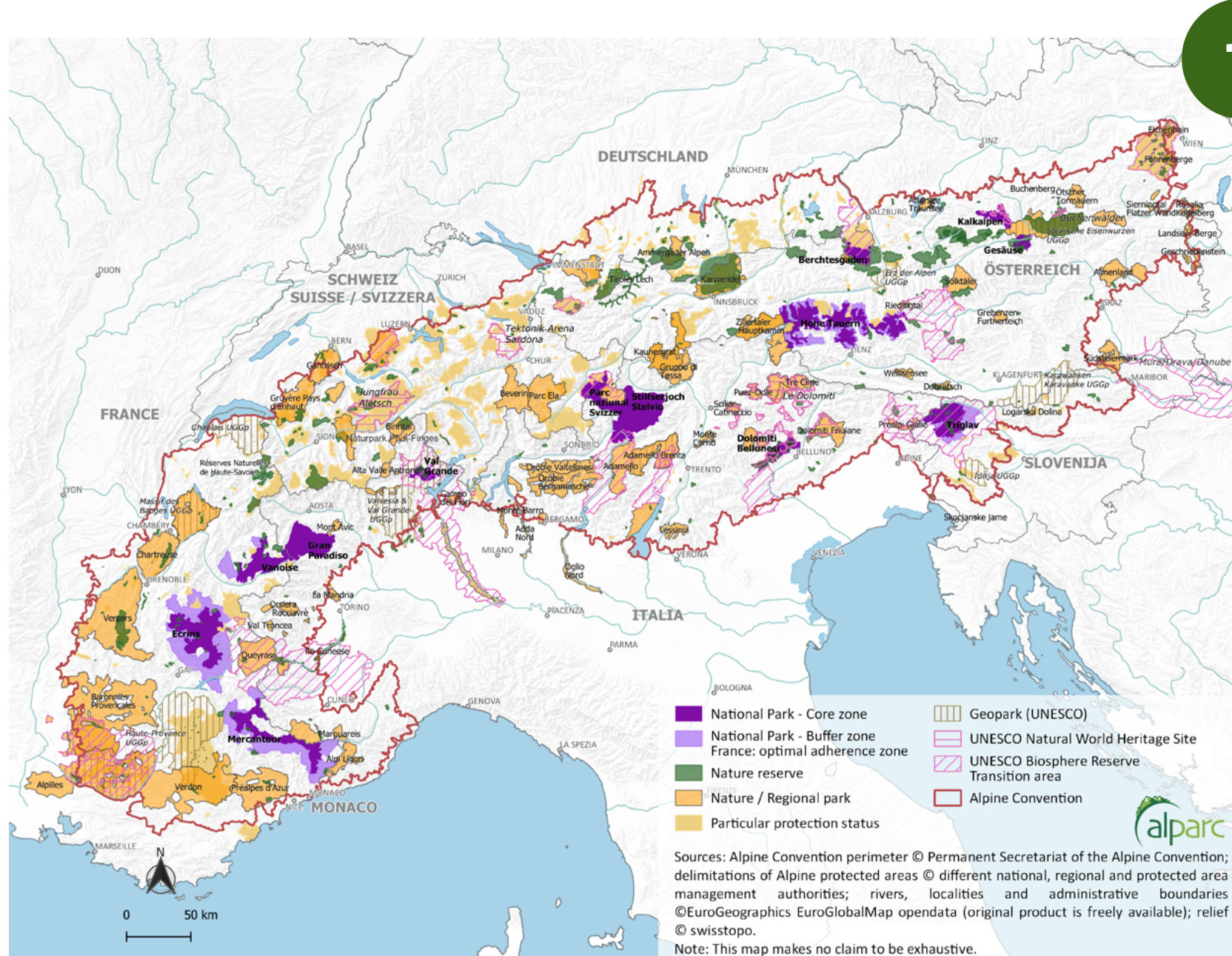


ANALYSIS OF THE CURRENT SITUATION AND PERSPECTIVES FOR THE ALPINE NETWORK OF PROTECTED AREAS

A LONG-TERM GOAL

The establishment of a coherent transnational spatial network of Protected Areas with harmonised objectives and management that meets the specific ecological, economic, social, and cultural requirements of the Alps.



As these improvements don't seem realistically achievable, a further step identified the most favourable areas for ecological conservation by:

- Analysing the current situation of potential protected surface areas in ecologically interesting sites by using parameters related to spatial development, ecological connectivity from former projects (such as ALPBIONET2030 and OpenSpaceAlps) and the results of the current analysis presented in map 7.
- Assessing whether the identified areas are also characterised by a high degree of biodiversity, with the help of KBA and Natura 2000 sites.
- Overlaying the resulting areas with existing Strong Protected Areas (IUCN I - IV), to determine which areas are still potentially valuable for further protection measures.

